

## List of Aboriginal Cultural Heritage (ACH) Register

---

### Search Criteria

No Aboriginal Cultural Heritage (ACH) Register in Shapefile - PrescribedPremisesBoundary

### Disclaimer

Aboriginal heritage holds significant value to Aboriginal people for their social, spiritual, historical, scientific, or aesthetic importance within Aboriginal traditions, and provides an essential link for Aboriginal people to their past, present and future. In Western Australia Aboriginal heritage is protected under the *Aboriginal Heritage Act 1972*.

All Aboriginal cultural heritage in Western Australia is protected, whether or not the ACH has been reported or exists on the Register.

The information provided is made available in good faith and is predominately based on the information provided to the Department of Planning, Lands and Heritage by third parties. The information is provided solely on the basis that readers will be responsible for making their own assessment as to the accuracy of the information. If you find any errors or omissions in our records, including our maps, it would be appreciated if you provide the details to the Department via <https://achknowledge.dplh.wa.gov.au/ach-enquiry-form> and we will make every effort to rectify it as soon as possible.

### South West Settlement ILUA Disclaimer

Your heritage enquiry is on land **within or adjacent to** the following Indigenous Land Use Agreement(s): Gnaala Karla Booja Indigenous Land Use Agreement.

On 8 June 2015, six identical Indigenous Land Use Agreements (ILUAs) were executed across the South West by the Western Australian Government and, respectively, the Yued, Whadjuk People, Gnaala Karla Booja, Ballardong People, South West Boojarah #2 and Wagyl Kaip & Southern Noongar groups, and the South West Aboriginal Land and Sea Council (SWALSC).

The ILUAs bind the parties (including 'the State', which encompasses all State Government Departments and certain State Government agencies) to enter into a Noongar Standard Heritage Agreement (NSHA) when conducting Aboriginal Heritage Surveys in the ILUA areas, unless they have an existing heritage agreement. It is also intended that other State agencies and instrumentalities enter into the NSHA when conducting Aboriginal Heritage Surveys in the ILUA areas. It is recommended a NSHA is entered into, and an 'Activity Notice' issued under the NSHA, if there is a risk that an activity will 'impact' (i.e. by excavating, damaging, destroying or altering in any way) an Aboriginal heritage site. The Aboriginal Heritage Due Diligence Guidelines, which are referenced by the NSHA, provide guidance on how to assess the potential risk to Aboriginal heritage.

Likewise, from 8 June 2015 the Department of Energy, Mines, Industry Regulation and Safety (DEMIRS) in granting Mineral, Petroleum and related Access Authority tenures within the South West Settlement ILUA areas, will place a condition on these tenures requiring a heritage agreement or a NSHA before any rights can be exercised.

If you are a State Government Department, Agency or Instrumentality, or have a heritage condition placed on your mineral or petroleum title by DEMIRS, you should seek advice as to the requirement to use the NSHA for your proposed activity. The full ILUA documents, maps of the ILUA areas and the NSHA template can be found at <https://www.wa.gov.au/organisation/departments-of-the-premier-and-cabinet/south-west-native-title-settlement>.

Further advice can also be sought from the Department of Planning, Lands and Heritage via <https://achknowledge.dplh.wa.gov.au/ach-enquiry-form>.

### Copyright

Copyright in the information contained herein is and shall remain the property of the State of Western Australia. All rights reserved. This includes, but is not limited to, information from the Register established and maintained under the *Aboriginal Heritage Act 1972*.

Location information data licensed from Western Australian Land Information Authority (WALIA) trading as Landgate. Copyright in the location information data remains with WALIA. WALIA does not warrant the accuracy or completeness of the location information data or its suitability for any particular purpose.



# Aboriginal Cultural Heritage Inquiry System

## List of Aboriginal Cultural Heritage (ACH) Register

### Coordinates

Map coordinates are based on the GDA 94 Datum.

### Basemap Copyright

Map was created using ArcGIS software by Esri. ArcGIS and ArcMap are the intellectual property of Esri and are used herein under license. Copyright © Esri. All rights reserved. For more information about Esri software, please visit [www.esri.com](http://www.esri.com).

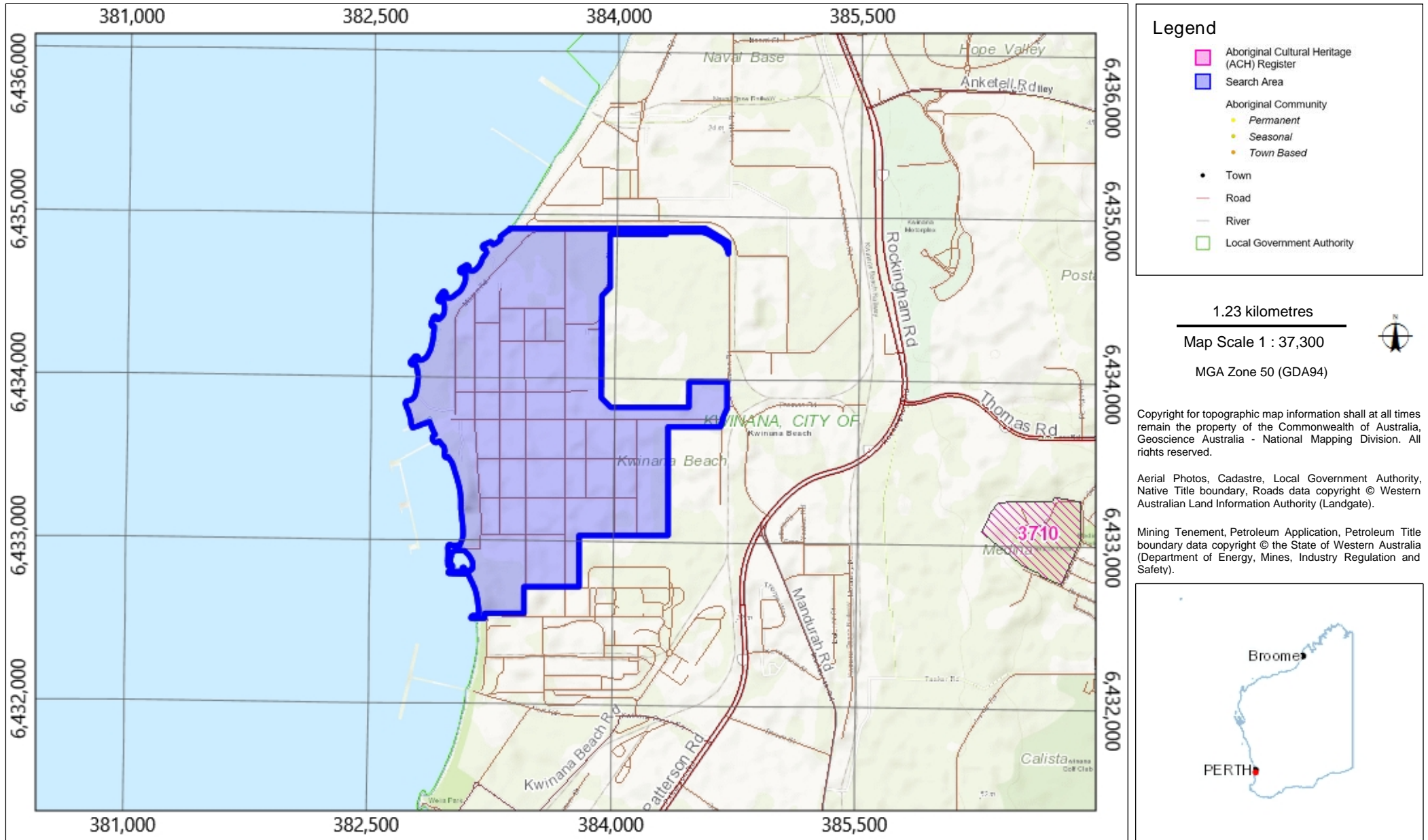
Satellite, Hybrid, Road basemap sources: Esri, DigitalGlobe, GeoEye, Earthstar Geographics, CNES/Airbus DS, USDA, USGS, AeroGRID, IGN, HERE, DeLorme, Intermap, INCREMENT P, NRCan, Esri Japan, METI, Esri China (Hong Kong), Esri Korea, Esri (Thailand), MapmyIndia, NGCC, © OpenStreetMap contributors, and the GIS User Community.

Topographic basemap sources: Esri, HERE, DeLorme, Intermap, increment P Corp., GEBCO, USGS, FAO, NPS, NRCAN, GeoBase, IGN, Kadaster NL, Ordnance Survey, Esri Japan, METI, Esri China (Hong Kong), swisstopo, MapmyIndia, © OpenStreetMap contributors, and the GIS User Community.

# Aboriginal Cultural Heritage Inquiry System

## Map of Aboriginal Cultural Heritage (ACH) Register

For further important information on using this information please see the WA.gov.au website's Terms of Use at <https://www.wa.gov.au/terms-of-use>



## List of Aboriginal Cultural Heritage (ACH) Lodged

---

### Search Criteria

No Aboriginal Cultural Heritage (ACH) Lodged in Shapefile - PrescribedPremisesBoundary

### Disclaimer

Aboriginal heritage holds significant value to Aboriginal people for their social, spiritual, historical, scientific, or aesthetic importance within Aboriginal traditions, and provides an essential link for Aboriginal people to their past, present and future. In Western Australia Aboriginal heritage is protected under the Aboriginal Heritage Act 1972.

All Aboriginal cultural heritage in Western Australia is protected, whether or not the ACH has been reported or exists on the Register.

The information provided is made available in good faith and is predominately based on the information provided to the Department of Planning, Lands and Heritage by third parties. The information is provided solely on the basis that readers will be responsible for making their own assessment as to the accuracy of the information. If you find any errors or omissions in our records, including our maps, it would be appreciated if you provide the details to the Department via <https://achknowledge.dplh.wa.gov.au/ach-enquiry-form> and we will make every effort to rectify it as soon as possible.

### South West Settlement ILUA Disclaimer

Your heritage enquiry is on land within or adjacent to the following Indigenous Land Use Agreement(s): Gnaala Karla Booja Indigenous Land Use Agreement.

On 8 June 2015, six identical Indigenous Land Use Agreements (ILUAs) were executed across the South West by the Western Australian Government and, respectively, the Yued, Whadjuk People, Gnaala Karla Booja, Ballardong People, South West Boojarah #2 and Wagyl Kaip & Southern Noongar groups, and the South West Aboriginal Land and Sea Council (SWALSC).

The ILUAs bind the parties (including 'the State', which encompasses all State Government Departments and certain State Government agencies) to enter into a Noongar Standard Heritage Agreement (NSHA) when conducting Aboriginal Heritage Surveys in the ILUA areas, unless they have an existing heritage agreement. It is also intended that other State agencies and instrumentalities enter into the NSHA when conducting Aboriginal Heritage Surveys in the ILUA areas. It is recommended a NSHA is entered into, and an 'Activity Notice' issued under the NSHA, if there is a risk that an activity will 'impact' (i.e. by excavating, damaging, destroying or altering in any way) an Aboriginal heritage site. The Aboriginal Heritage Due Diligence Guidelines, which are referenced by the NSHA, provide guidance on how to assess the potential risk to Aboriginal heritage.

Likewise, from 8 June 2015 the Department of Energy, Mines, Industry Regulation and Safety (DEMIRS) in granting Mineral, Petroleum and related Access Authority tenures within the South West Settlement ILUA areas, will place a condition on these tenures requiring a heritage agreement or a NSHA before any rights can be exercised.

If you are a State Government Department, Agency or Instrumentality, or have a heritage condition placed on your mineral or petroleum title by DEMIRS, you should seek advice as to the requirement to use the NSHA for your proposed activity. The full ILUA documents, maps of the ILUA areas and the NSHA template can be found at <https://www.wa.gov.au/organisation/departments-of-the-premier-and-cabinet/south-west-native-title-settlement>.

Further advice can also be sought from the Department of Planning, Lands and Heritage via <https://achknowledge.dplh.wa.gov.au/ach-enquiry-form>.

### Copyright

Copyright in the information contained herein is and shall remain the property of the State of Western Australia. All rights reserved. This includes, but is not limited to, information from the Register established and maintained under the Aboriginal Heritage Act 1972.

Location information data licensed from Western Australian Land Information Authority (WALIA) trading as Landgate. Copyright in the location information data remains with WALIA. WALIA does not warrant the accuracy or completeness of the location information data or its suitability for any particular purpose.

### Coordinates

Map coordinates are based on the GDA 94 Datum.

### Basemap Copyright

Map was created using ArcGIS software by Esri. ArcGIS and ArcMap are the intellectual property of Esri and are used herein under license. Copyright © Esri. All rights reserved. For more information about Esri software, please visit [www.esri.com](http://www.esri.com).

Satellite, Hybrid, Road basemap sources: Esri, DigitalGlobe, GeoEye, Earthstar Geographics, CNES/Airbus DS, USDA, USGS, AeroGRID, IGN, HERE, DeLorme, Intermap, INCREMENT P, NRCan, Esri Japan, METI, Esri China (Hong Kong), Esri Korea, Esri (Thailand), MapmyIndia, NGCC, © OpenStreetMap contributors, and the GIS User Community.

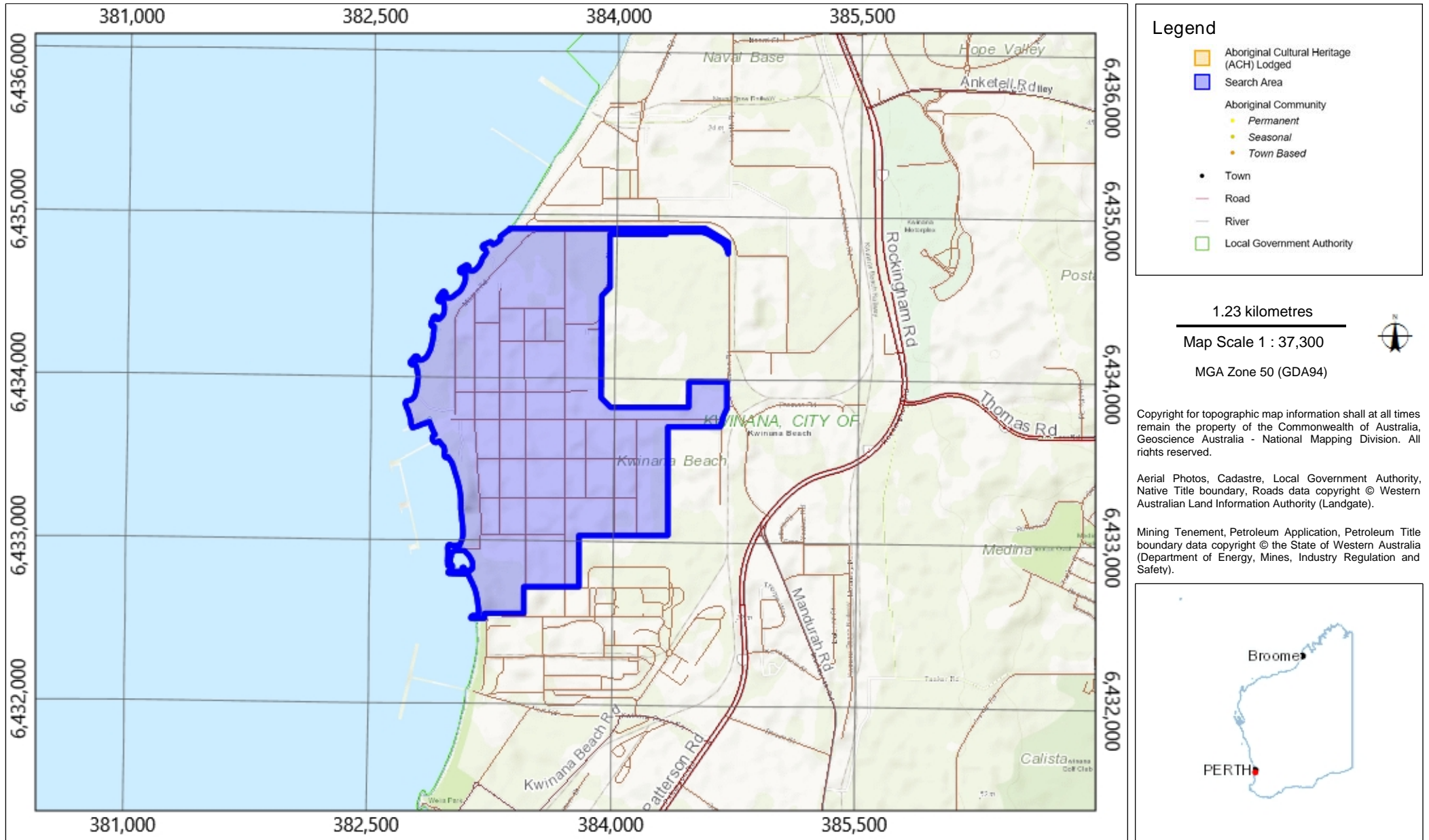
Topographic basemap sources: Esri, HERE, DeLorme, Intermap, increment P Corp., GEBCO, USGS, FAO, NPS, NRCAN, GeoBase, IGN, Kadaster NL, Ordnance Survey, Esri Japan, METI, Esri China (Hong Kong), swisstopo, MapmyIndia, © OpenStreetMap contributors, and the GIS User Community.



# Aboriginal Cultural Heritage Inquiry System

## Map of Aboriginal Cultural Heritage (ACH) Lodged

For further important information on using this information please see the WA.gov.au website's Terms of Use at <https://www.wa.gov.au/terms-of-use>



### Search Criteria

#### 1 Aboriginal Cultural Heritage (ACH) Historic in Shapefile - PrescribedPremisesBoundary

#### Disclaimer

Aboriginal heritage holds significant value to Aboriginal people for their social, spiritual, historical, scientific, or aesthetic importance within Aboriginal traditions, and provides an essential link for Aboriginal people to their past, present and future. In Western Australia Aboriginal heritage is protected under the Aboriginal Heritage Act 1972.

All Aboriginal cultural heritage in Western Australia is protected, whether or not the ACH has been reported or exists on the Register.

The information provided is made available in good faith and is predominately based on the information provided to the Department of Planning, Lands and Heritage by third parties. The information is provided solely on the basis that readers will be responsible for making their own assessment as to the accuracy of the information. If you find any errors or omissions in our records, including our maps, it would be appreciated if you provide the details to the Department via <https://achknowledge.dplh.wa.gov.au/ach-enquiry-form> and we will make every effort to rectify it as soon as possible.

#### South West Settlement ILUA Disclaimer

Your heritage enquiry is on land within or adjacent to the following Indigenous Land Use Agreement(s): Gnaala Karla Booja Indigenous Land Use Agreement.

On 8 June 2015, six identical Indigenous Land Use Agreements (ILUAs) were executed across the South West by the Western Australian Government and, respectively, the Yued, Whadjuk People, Gnaala Karla Booja, Ballardong People, South West Boojarah #2 and Wagyl Kaip & Southern Noongar groups, and the South West Aboriginal Land and Sea Council (SWALSC).

The ILUAs bind the parties (including 'the State', which encompasses all State Government Departments and certain State Government agencies) to enter into a Noongar Standard Heritage Agreement (NSHA) when conducting Aboriginal Heritage Surveys in the ILUA areas, unless they have an existing heritage agreement. It is also intended that other State agencies and instrumentalities enter into the NSHA when conducting Aboriginal Heritage Surveys in the ILUA areas. It is recommended a NSHA is entered into, and an 'Activity Notice' issued under the NSHA, if there is a risk that an activity will 'impact' (i.e. by excavating, damaging, destroying or altering in any way) an Aboriginal heritage site. The Aboriginal Heritage Due Diligence Guidelines, which are referenced by the NSHA, provide guidance on how to assess the potential risk to Aboriginal heritage.

Likewise, from 8 June 2015 the Department of Energy, Mines, Industry Regulation and Safety (DEMIRS) in granting Mineral, Petroleum and related Access Authority tenures within the South West Settlement ILUA areas, will place a condition on these tenures requiring a heritage agreement or a NSHA before any rights can be exercised.

If you are a State Government Department, Agency or Instrumentality, or have a heritage condition placed on your mineral or petroleum title by DEMIRS, you should seek advice as to the requirement to use the NSHA for your proposed activity. The full ILUA documents, maps of the ILUA areas and the NSHA template can be found at <https://www.wa.gov.au/organisation/departments-of-the-premier-and-cabinet/south-west-native-title-settlement>.

Further advice can also be sought from the Department of Planning, Lands and Heritage via <https://achknowledge.dplh.wa.gov.au/ach-enquiry-form>.

#### Copyright

Copyright in the information contained herein is and shall remain the property of the State of Western Australia. All rights reserved. This includes, but is not limited to, information from the Register established and maintained under the Aboriginal Heritage Act 1972.

Location information data licensed from Western Australian Land Information Authority (WALIA) trading as Landgate. Copyright in the location information data remains with WALIA. WALIA does not warrant the accuracy or completeness of the location information data or its suitability for any particular purpose.

### Terminology

ID: ACH on the Register is assigned a unique ID by the Department of Planning, Lands and Heritage using the format: ACH-00000001. For ACH on the former Register the ID numbers remain unchanged and use the new format. For example the ACH ID of the place Swan River was previously '3536' and is now 'ACH-00003536'.

#### Access and Restrictions:

- Boundary Reliable (Yes/No): Indicates whether to the best knowledge of the Department, the location and extent of the ACH boundary is considered reliable.
- Boundary Restricted = No: Represents the actual location of the ACH as understood by the Department.
- Boundary Restricted = Yes: To preserve confidentiality the exact location and extent of the place is not displayed on the map. However, the shaded region (generally with an area of at least 4km<sup>2</sup>) provides a general indication of where the ACH is located. If you are a landowner and wish to find out more about the exact location of the place, please contact the Department of Planning, Lands and Heritage.
- Culturally Sensitive = No: Availability of information that the Department of Planning, Lands and Heritage holds in relation to the ACH is not restricted in any way.
- Culturally Sensitive = Yes: Some of the information that the Department of Planning, Lands and Heritage holds in relation to the ACH is restricted if it is considered culturally sensitive information. This information will only be made available if the Department of Planning, Lands and Heritage receives written approval from the people who provided the information. To request access please contact via <https://achknowledge.dplh.wa.gov.au/ach-enquiry-form>.
- Culturally Sensitive Nature:
  - No Gender / Initiation Restrictions: Anyone can view the information.
  - Men only: Only males can view restricted information.
  - Women only: Only females can view restricted information.

#### Status:

- Register: Aboriginal cultural heritage places that are assessed as meeting Section 5 of the Aboriginal Heritage Act 1972.
- Lodged: Information which has been received in relation to an Aboriginal cultural heritage place, but is yet to be assessed under Section 5 of the Aboriginal Heritage Act 1972.
- Historic: Aboriginal heritage places assessed as not meeting the criteria of Section 5 of the Aboriginal Heritage Act 1972. Includes places that no longer exist as a result of land use activities with existing approvals.

Place Type: The type of Aboriginal cultural heritage place. For example an artefact scatter place or engravings place.

Legacy ID: This is the former unique number that the former Department of Aboriginal Sites assigned to the place.

#### Coordinates

Map coordinates are based on the GDA 94 Datum.

#### Basemap Copyright

Map was created using ArcGIS software by Esri. ArcGIS and ArcMap are the intellectual property of Esri and are used herein under license. Copyright © Esri. All rights reserved. For more information about Esri software, please visit [www.esri.com](http://www.esri.com).

Satellite, Hybrid, Road basemap sources: Esri, DigitalGlobe, GeoEye, Earthstar Geographics, CNES/Airbus DS, USDA, USGS, AeroGRID, IGN, HERE, DeLorme, Intermap, INCREMENT P, NRCAN, Esri Japan, METI, Esri China (Hong Kong), Esri Korea, Esri (Thailand), MapmyIndia, NGCC, © OpenStreetMap contributors, and the GIS User Community.

Topographic basemap sources: Esri, HERE, DeLorme, Intermap, increment P Corp., GEBCO, USGS, FAO, NPS, NRCAN, GeoBase, IGN, Kadaster NL, Ordnance Survey, Esri Japan, METI, Esri China (Hong Kong), swisstopo, MapmyIndia, © OpenStreetMap contributors, and the GIS User Community.





# Aboriginal Cultural Heritage Inquiry System

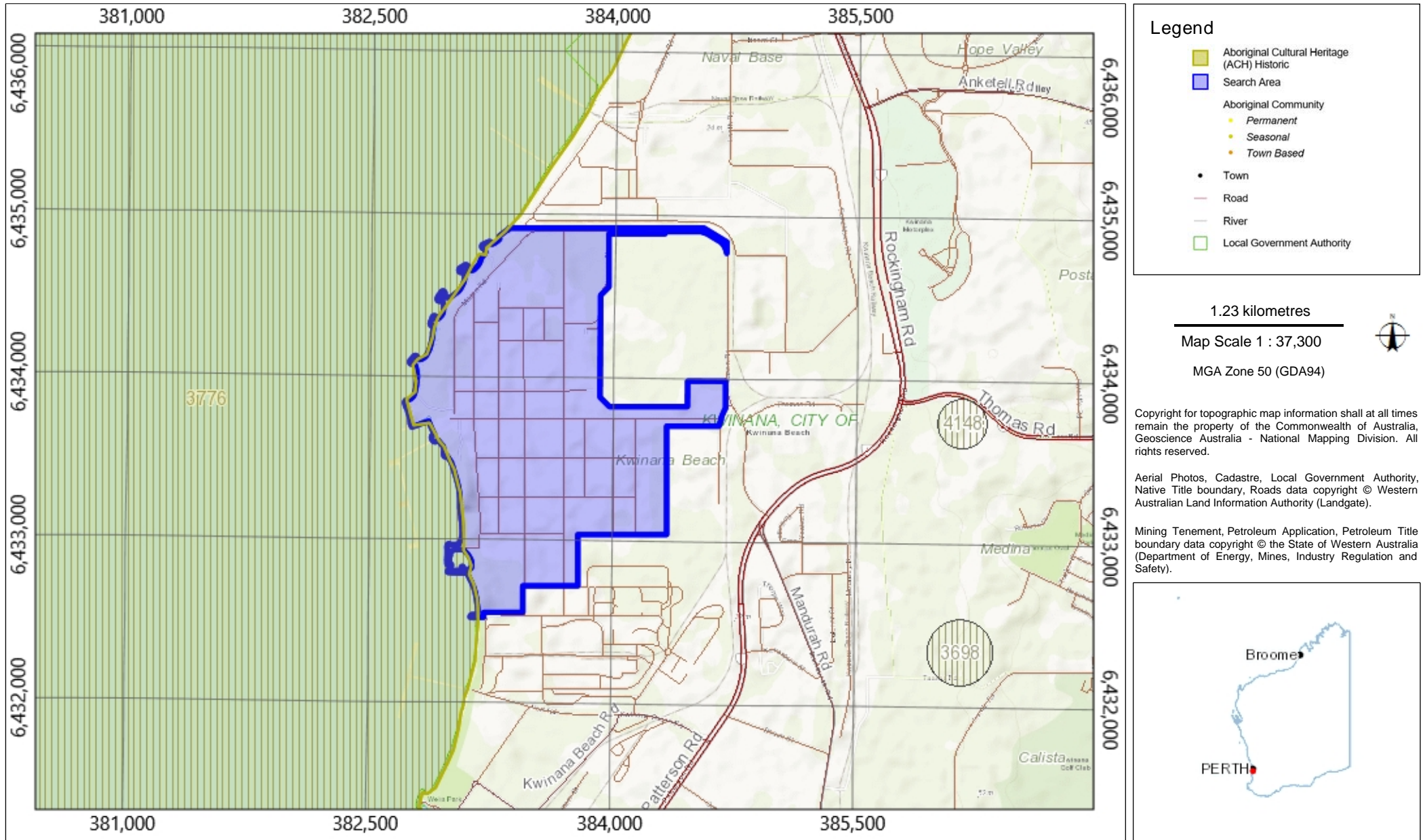
## List of Aboriginal Cultural Heritage (ACH) Historic

ID	Name	Boundary Restricted	Boundary Reliable	Culturally Sensitive	Culturally Sensitive Nature	Status	Place Type	Knowledge Holders	Legacy ID
3776	INDIAN OCEAN	No	Yes	No	No Gender / Initiation Restrictions	Historic	Creation / Dreaming Narrative	*Registered Knowledge Holder names available from DPLH	S02169

# Aboriginal Cultural Heritage Inquiry System

## Map of Aboriginal Cultural Heritage (ACH) Historic

For further important information on using this information please see the WA.gov.au website's Terms of Use at <https://www.wa.gov.au/terms-of-use>



### Search Criteria

7 Heritage Surveys containing 7 Survey Areas in Shapefile - PrescribedPremisesBoundary

### Disclaimer

Heritage Surveys have been mapped using information from the reports and / or other relevant data sources. Heritage Surveys consisting of small discrete areas may not be visible except at large scales. Reports shown may not be held at the Department of Planning, Lands and Heritage (DPLH). Please consult report holder for more information. Refer to <https://www.wa.gov.au/organisation/department-of-planning-lands-and-heritage/aboriginal-heritage> for information on requesting reports held by DPLH.

The information provided is made available in good faith and is predominately based on the information provided to the Department of Planning, Lands and Heritage by third parties. The information is provided solely on the basis that readers will be responsible for making their own assessment as to the accuracy of the information. If you find any errors or omissions in our records, including our maps, it would be appreciated if you provide the details to the Department via <https://achknowledge.dplh.wa.gov.au/ach-enquiry-form> and we will make every effort to rectify it as soon as possible.

### South West Settlement ILUA Disclaimer

Your heritage enquiry is on land within or adjacent to the following Indigenous Land Use Agreement(s): Gnaala Karla Booja Indigenous Land Use Agreement.

On 8 June 2015, six identical Indigenous Land Use Agreements (ILUAs) were executed across the South West by the Western Australian Government and, respectively, the Yued, Whadjuk People, Gnaala Karla Booja, Ballardong People, South West Boojarah #2 and Wagyl Kaip & Southern Noongar groups, and the South West Aboriginal Land and Sea Council (SWALSC).

The ILUAs bind the parties (including 'the State', which encompasses all State Government Departments and certain State Government agencies) to enter into a Noongar Standard Heritage Agreement (NSHA) when conducting Aboriginal Heritage Surveys in the ILUA areas, unless they have an existing heritage agreement. It is also intended that other State agencies and instrumentalities enter into the NSHA when conducting Aboriginal Heritage Surveys in the ILUA areas. It is recommended a NSHA is entered into, and an 'Activity Notice' issued under the NSHA, if there is a risk that an activity will 'impact' (i.e. by excavating, damaging, destroying or altering in any way) an Aboriginal heritage site. The Aboriginal Heritage Due Diligence Guidelines, which are referenced by the NSHA, provide guidance on how to assess the potential risk to Aboriginal heritage.

Likewise, from 8 June 2015 the Department of Energy, Mines, Industry Regulation and Safety (DEMIRS) in granting Mineral, Petroleum and related Access Authority tenures within the South West Settlement ILUA areas, will place a condition on these tenures requiring a heritage agreement or a NSHA before any rights can be exercised.

If you are a State Government Department, Agency or Instrumentality, or have a heritage condition placed on your mineral or petroleum title by DEMIRS, you should seek advice as to the requirement to use the NSHA for your proposed activity. The full ILUA documents, maps of the ILUA areas and the NSHA template can be found at <https://www.wa.gov.au/organisation/department-of-the-premier-and-cabinet/south-west-native-title-settlement>.

Further advice can also be sought from the Department of Planning, Lands and Heritage via <https://achknowledge.dplh.wa.gov.au/ach-enquiry-form>.

## List of Heritage Surveys

---

### Copyright

Copyright in the information contained herein is and shall remain the property of the State of Western Australia. All rights reserved. This includes, but is not limited to, information from the Register established and maintained under the Aboriginal Heritage Act 1972.

Location information data licensed from Western Australian Land Information Authority (WALIA) trading as Landgate. Copyright in the location information data remains with WALIA. WALIA does not warrant the accuracy or completeness of the location information data or its suitability for any particular purpose.

### Access

Some reports are restricted.

### Spatial Accuracy

The following legend strictly applies to the spatial accuracy of heritage survey boundaries as captured by DPLH.

Very Good	Boundaries captured from surveyed titles, GPS (2001 onwards) submitted maps georeferenced to within 20m accuracy.
Good / Moderate	Boundaries captured from GPS (pre 2001) submitted maps georeferenced to within 250m accuracy.
Unreliable	Boundaries captured from submitted maps georeferenced to an accuracy exceeding 250m.
Indeterminate	Surveys submitted with insufficient information to allow boundary capture.

### Basemap Copyright

Map was created using ArcGIS software by Esri. ArcGIS and ArcMap are the intellectual property of Esri and are used herein under license. Copyright © Esri. All rights reserved. For more information about Esri software, please visit [www.esri.com](http://www.esri.com).

Satellite, Hybrid, Road basemap sources: Esri, DigitalGlobe, GeoEye, Earthstar Geographics, CNES/Airbus DS, USDA, USGS, AeroGRID, IGN, HERE, DeLorme, Intermap, INCREMENT P, NRCan, Esri Japan, METI, Esri China (Hong Kong), Esri Korea, Esri (Thailand), MapmyIndia, NGCC, © OpenStreetMap contributors, and the GIS User Community.

Topographic basemap sources: Esri, HERE, DeLorme, Intermap, increment P Corp., GEBCO, USGS, FAO, NPS, NRCAN, GeoBase, IGN, Kadaster NL, Ordnance Survey, Esri Japan, METI, Esri China (Hong Kong), swisstopo, MapmyIndia, © OpenStreetMap contributors, and the GIS User Community.

# Aboriginal Cultural Heritage Inquiry System

## List of Heritage Surveys

Survey Report ID	Survey Area ID	Report Title	Report Authors	Survey Type	Area Description	Spatial Accuracy	Field / Desktop
19248	14910	A report of an Aboriginal archaeological survey of a private port facility at James point, Kwinana	Jackson, Gavin.	Archaeological	Private Port Facility at James Point, Kwinana. The 15ha of coastal strip and foreshore land to the north and south of the existing BHP land was surveyed as shown in Fig. 1	Very Good	Field and Desktop
19249	15112	Aboriginal Heritage consultation : Stage 1 Kwinana Port Development	Collard and Collard Consultants	Ethnographic	Stage 1 Kwinana Port Development	Indeterminate	Field only
21817	16317	Ballaruk (traditional owners) Aboriginal site recording project	Machin, Barrie	Ethnographic	Whadjuk territorial boundaries the lands of the Ballaruk Peoples as shown in Figure 10.	Unreliable	Field and Desktop
21818	16458	Ballaruk (traditional owners of Whadjuk territorial boundaries the lands of the Ballaruk Peoples) Aboriginal site recording project : additional material	Machin, Barrie	Ethnographic	Whadjuk territorial boundaries the lands of the Ballaruk Peoples as shown in Figure 10.	Unreliable	Field and Desktop
23099	15820	Report on an Aboriginal Heritage Survey of the proposed Kwinana Quay, Town of Kwinana / City of Cockburn, WA	Fisher, Stuart	Archaeological/ Ethnographic	The proposed Kwinana Quay covers an area of 1,783 hectares, including 915 ha of Cockburn Sound, at Kwinana/Naval Base in the Town of Kwinana Local Government Area. As shown in KQ Maps 1-3 of Report. The Land part of the survey area is bounded by Rockingha	Very Good	Field and Desktop
102670	16126	Preliminary Report on the Survey of Aboriginal Areas of Significance in the Perth Metropolitan & Murray River Regions July 1985.	O'Connor, R	Ethnographic	Perth Metropolitan & Murray River Regions. A roughly triangular region, with Yanchep National Park as the Northern point, Gidgegannup as the Eastern point and Pinjarra as the Southern point.	Indeterminate	Field and Desktop
103564	14104	An Archaeological Survey Project: The Perth Area, Western Australia. Apr 1972.	University of Western Australia.	Archaeological	The Perth Area. 103 site locations in 67 site groups were investigated.	Indeterminate	Field and Desktop



# Aboriginal Cultural Heritage Inquiry System

## Map of Heritage Survey Areas

For further important information on using this information please see the WA.gov.au website's Terms of Use at <https://www.wa.gov.au/terms-of-use>

