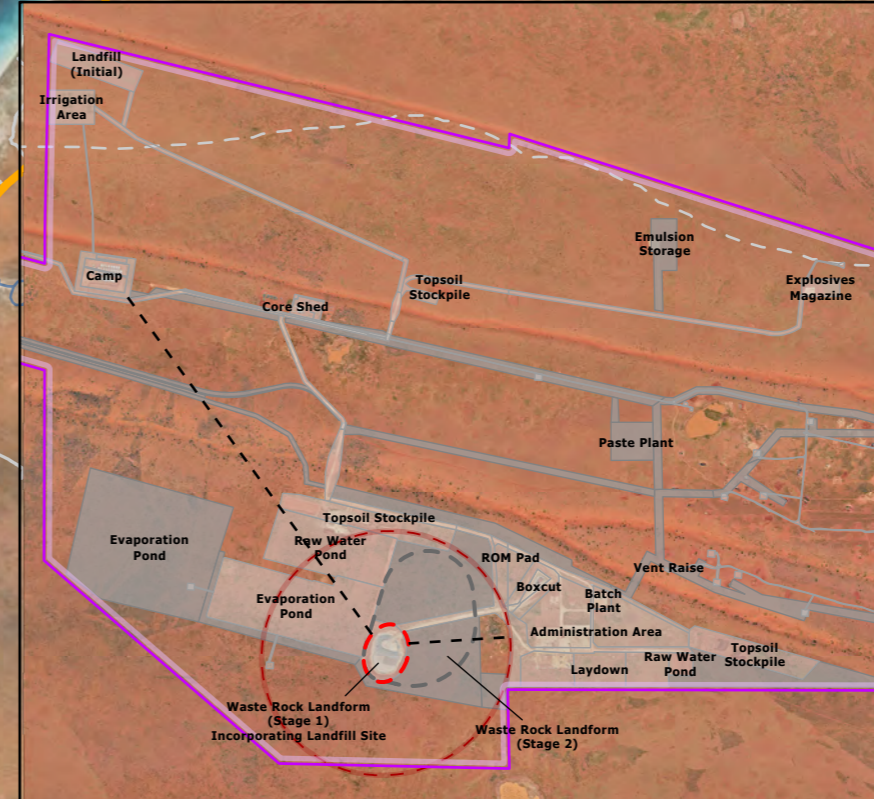
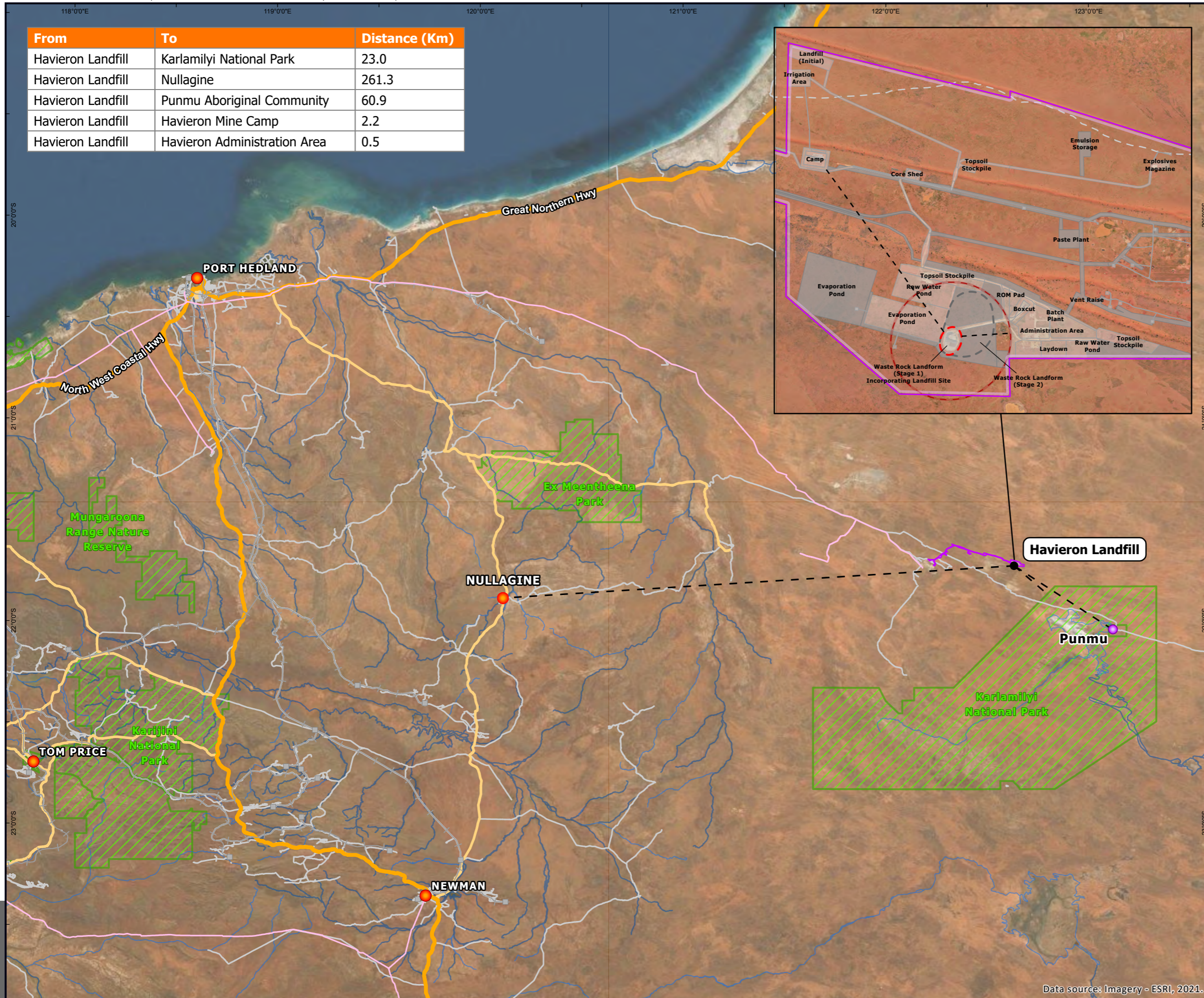


From	To	Distance (Km)
Havieron Landfill	Karlamilyi National Park	23.0
Havieron Landfill	Nullagine	261.3
Havieron Landfill	Punmu Aboriginal Community	60.9
Havieron Landfill	Havieron Mine Camp	2.2
Havieron Landfill	Havieron Administration Area	0.5



LEGEND

- Indigenous Communities
- Site Boundary
- Site Boundary - 500m Buffer
- Development Envelope
- Conservation

Pipelines

- Gas

Rail Network

- Railway Stations
- Railway Lines

Current Roads

- Freeway / Highway
- Main Road
- Minor Road

Water Courses

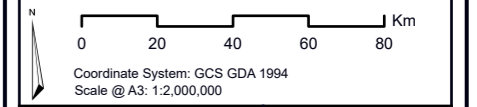
- Major River
- Minor River



SENSITIVE RECEPTORS

Havieron Mine Site

Landfill Report



Prepared: N Johnston	Date: 20/12/2021
Reviewed: M Hobley	Revision: A
Project: TW21118	

NEWCREST
MINING LIMITED

Figure 3

Data source: Imagery - ESRI, 2021.