


LEGEND

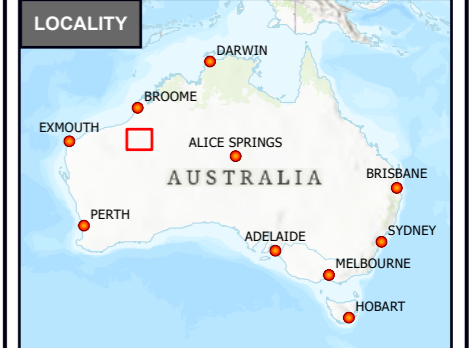
- Site Boundary
- Development Envelope
- Palaeovalley
- Calcrete Outcrops

Multi-resolution Valley Bottom Flatness (MrVBF)

Value

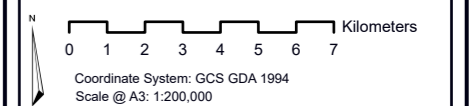


© Talis Consultants Pty Ltd ("Talis") Copyright in the drawings, information and data recorded in this document ("the information") is the property of Talis. This document and the information are solely for the use of the authorised recipient and this document may not be used, transferred or reproduced in whole or part for any purpose other than that which it is supplied by Talis without written consent. Talis makes no representation, undertakes no duty and accepts no responsibility to any third party who may use or rely upon this document or the information.



HYDROGEOLOGY
Havieron Mine Site

Landfill Report



Prepared: N Johnston	Date: 20/12/2021
Reviewed: M Hobley	Revision: A
Project: TW21118	



Figure 6A

Data source: Imagery - ESRI, 2021.