









# CPS 8242/1 - Map



## Legend

-  Roads - Main Road
-  Roads - Local and Others
-  Roads - Local and Others - Bridges
-  Roads - Main Road - Bridges
-  Imagery
-  Cadastre
-  Roads - Freeway and National Highway - Bridges
-  Clearing Instruments Proposals



(Approximate when reproduced at A4)

GDA 94 (Lat/Long)

Geocentric Datum of Australia 1994

..... Date .....



GOVERNMENT OF  
WESTERN AUSTRALIA  
WA Crown Copyright 2018